

EMERGENCY NOTIFICATIONS

CaSAFE
Communicating with California



ABOUT US

The Team



Sam Hayashi - Department of Technology

Kate Spiess - Department of Water Resources



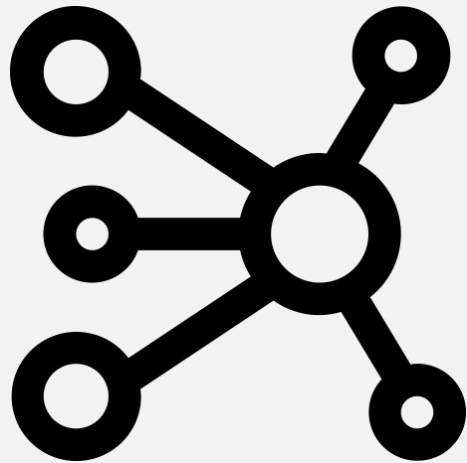
Christopher Staggs - Department of Social Services

Carl Chavez - Department of Health Care Services

John Ginn - Department of Community Services and Development



What Exists?



MISSION:

**Greatly reduce the potential for loss
of life and property during natural
disasters and emergencies**


CRITICAL AREAS

In order to improve the existing system we need:

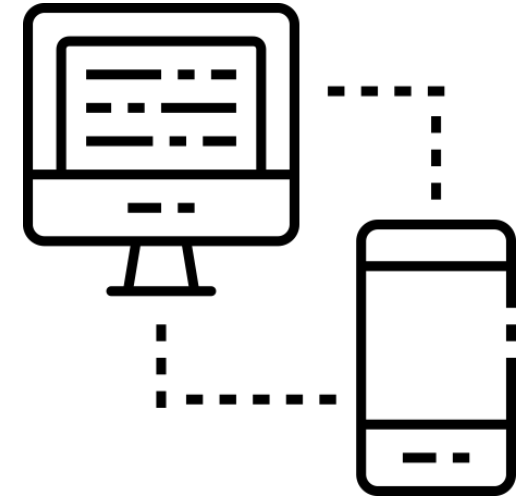
State Legislation




Marketing



Technology



FOR WHO



Citizens *Timely & Informative Notifications*



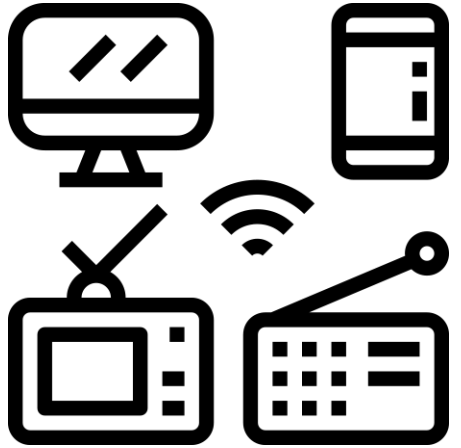
Emergency Response *More Data*



Officials *Improved Distribution Accuracy*

WHAT WE CAN DO

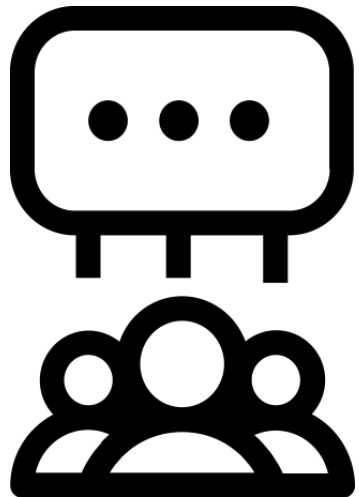
1



2



3




**“WE CANNOT STOP
NATURAL DISASTERS BUT
WE CAN ARM OURSELVES
WITH KNOWLEDGE”**

-Petra Nemcova

Model, Philanthropist, and Tsunami Survivor

**How do we empower our
citizens with knowledge?**



BEFORE



DURING



AFTER

DEMO

PROFILE

☰ **CaISAFE** Sacramento County 👤

For immediate assistance CALL 911

Active Events

WHITE ROCK FIRE

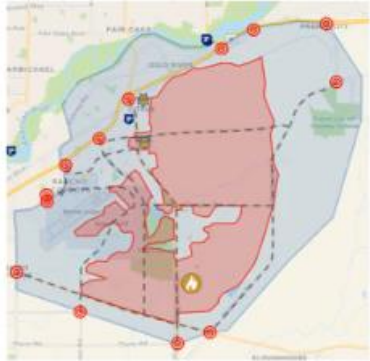
Location
Sunrise Blvd & Hwy 50

County
Sacramento County

Containment
20%

Acres Burned
19,165

Evacuation
Mandatory evacuation



[📄](#) [📷](#) [📍](#)

FERGUSON FIRE

PAWNEE FIRE

LIONS FIRE

COUNTY FIRE

NOTIFICATIONS

☰ **CalSA[®]FE** Sacramento County 👤

For immediate assistance CALL 911

Active Events

WHITE ROCK FIRE

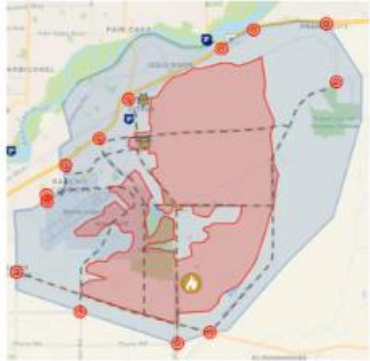
Location
Sunrise Blvd & Hwy 50

County
Sacramento County

Containment
20%

Acres Burned
19,165

Evacuation
Mandatory evacuation



[📄](#) [📷](#) [📍](#)

FERGUSON FIRE

PAWNEE FIRE

LIONS FIRE

COUNTY FIRE

HOMEPAGE

☰ **CalSA[®]FE** Sacramento County 👤

For immediate assistance CALL 911

Active Events

WHITE ROCK FIRE

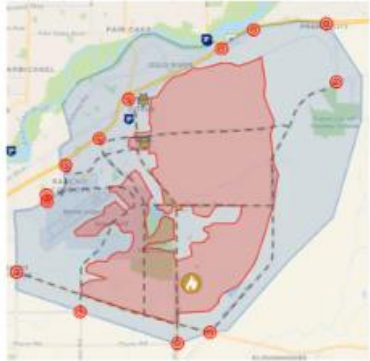
Location
Sunrise Blvd & Hwy 50

County
Sacramento County

Containment
20%

Acres Burned
19,165

Evacuation
Mandatory evacuation



[Facebook](#) [Twitter](#) [Location](#)

FERGUSON FIRE

PAWNEE FIRE

LIONS FIRE

COUNTY FIRE

RESOURCES

☰ **CalSA[®]FE** Sacramento County 👤

For immediate assistance CALL 911

Active Events

WHITE ROCK FIRE

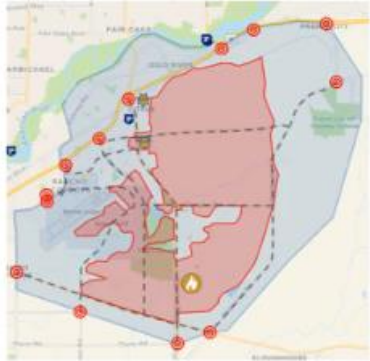
Location
Sunrise Blvd & Hwy 50

County
Sacramento County

Containment
20%

Acres Burned
19,165

Evacuation
Mandatory evacuation



[Facebook](#) [Twitter](#) [Location](#)

FERGUSON FIRE

PAWNEE FIRE

LIONS FIRE

COUNTY FIRE

CROWDSOURCE

☰ **CalSA[®]FE** Sacramento County 👤

For immediate assistance CALL 911

Active Events

WHITE ROCK FIRE

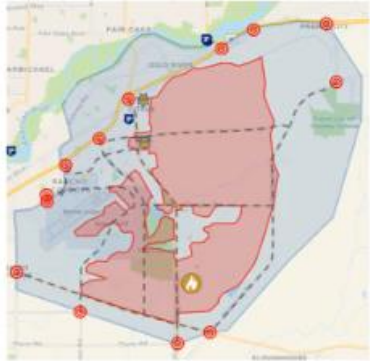
Location
Sunrise Blvd & Hwy 50

County
Sacramento County

Containment
20%

Acres Burned
19,165

Evacuation
Mandatory evacuation



[Facebook](#) [Twitter](#) [Location](#)

FERGUSON FIRE

PAWNEE FIRE

LIONS FIRE

COUNTY FIRE

CHECK IN

☰ **CalSA[®]FE** Sacramento County 👤

For immediate assistance CALL 911

Active Events

WHITE ROCK FIRE

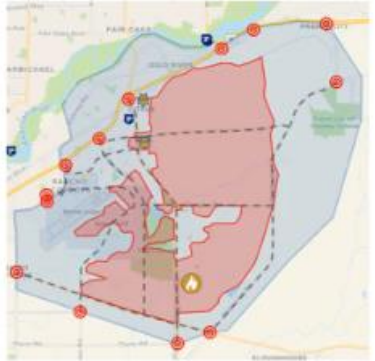
Location
Sunrise Blvd & Hwy 50

County
Sacramento County

Containment
20%

Acres Burned
19,165

Evacuation
Mandatory evacuation



📍 📷 📍

FERGUSON FIRE

PAWNEE FIRE

LIONS FIRE


COUNTY FIRE

●

BRINGING IT ALL TOGETHER

CalSA[®]FE





A LOOK TO THE FUTURE

QUESTIONS?

THANK YOU

PHOTO CREDIT:

- City Landscape: [California Department of Water Resources](#)
- Wildfire: [NPS Climate Change Response](#)
- Heavy Equipment: [California Department of Water Resources](#)
- All Icons from [The Noun Project](#)